



FORT ST. JOHN
The Energetic City

Fort St. John Street Map

-  Parcel (City)
-  Parcel (PRRD)
-  Park & Recreation Areas

Drawn By: Envision
Drawn Date: 07/15/2024
File: Street Map_2024
Projection: NAD 83 UTM Zone 18N
Scale: 1:50,000

250 0 250 500 Meters

This map is intended for representation only. There is no guarantee of currency and accuracy of data shown. Please refer to legal plans for all measurements.
Copyright © City of Fort St. John, 2024.