










































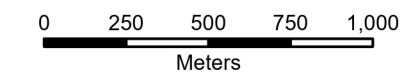


# RECREATION & FACILITIES

-  Hotel
-  Cemetery
-  Northern Lights College
-  Ambulance
-  Fire Hall
-  Hospital
-  RCMP
-  Gas Station
-  Visitor Info
-  School
-  Ball Diamonds
-  New Totem Archery Club
-  BMX Track
-  Bowling
-  Curling Rink
-  Dog Park
-  Gym
-  Kids Arena
-  Links Golf Course
-  Motocross
-  Ice Rink
-  NP Gymnastics
-  North Peace Leisure Pool
-  Playground
-  Pomeroy Sports Complex
-  Rodeo Grounds
-  RV Park
-  Skate Park
-  Spray Park
-  Trail Head
-  Tennis Courts
-  Place of Worship
-  Washroom
-  Theatre
-  Airport
-  Pickleball Courts
-  Food & Drink
-  Basketball Courts
-  Disc Golf
-  City Boundary
-  Trails
-  Baseball Diamonds
-  Parks or Recreation Areas

Title: Facilities\_Recreation\_11x17  
Date: Feb 20, 2024  
Scale: 23,000



*This map is intended for representation only. There is no guarantee of currency and accuracy of data shown. Please refer to legal plans for all measurements. Copyright © City of Fort St. John, Province of BC 2024.*

